






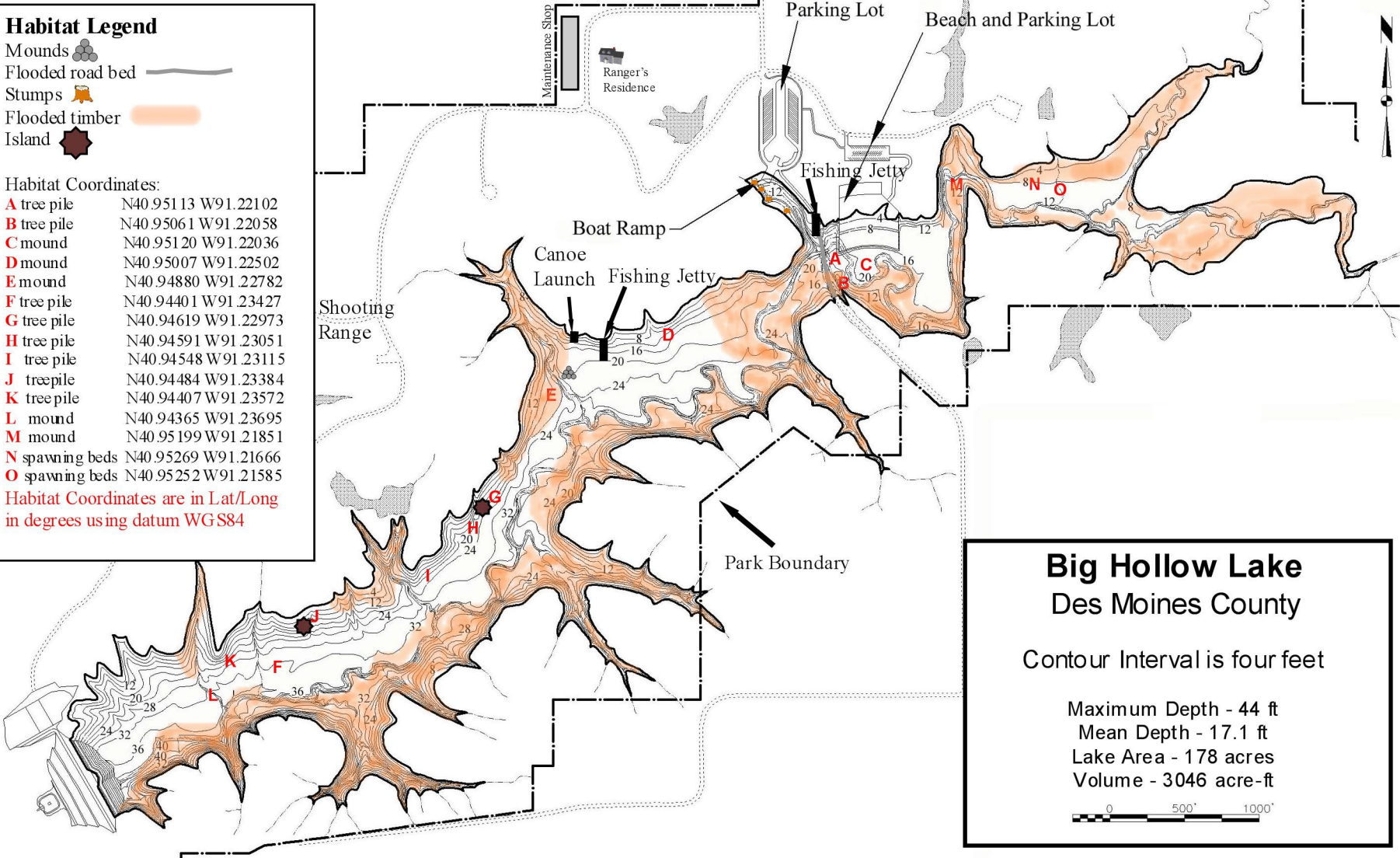
## Habitat Legend

- Mounds 
- Flooded road bed 
- Stumps 
- Flooded timber 
- Island 

## Habitat Coordinates:

- A** tree pile N40.95113 W91.22102
- B** tree pile N40.95061 W91.22058
- C** mound N40.95120 W91.22036
- D** mound N40.95007 W91.22502
- E** mound N40.94880 W91.22782
- F** tree pile N40.94401 W91.23427
- G** tree pile N40.94619 W91.22973
- H** tree pile N40.94591 W91.23051
- I** tree pile N40.94548 W91.23115
- J** tree pile N40.94484 W91.23384
- K** tree pile N40.94407 W91.23572
- L** mound N40.94365 W91.23695
- M** mound N40.95199 W91.21851
- N** spawning beds N40.95269 W91.21666
- O** spawning beds N40.95252 W91.21585

Habitat Coordinates are in Lat/Long in degrees using datum WGS84



## Big Hollow Lake Des Moines County

Contour Interval is four feet

- Maximum Depth - 44 ft
- Mean Depth - 17.1 ft
- Lake Area - 178 acres
- Volume - 3046 acre-ft

